

SCHEDULE 'B' - SHEET 23 ZONING BY-LAW 20-2010

Last Consolidate: September 2023

RESIDENTIAL

- RES1 - Low Density Residential One
- RES2 - Low Density Residential Two
- RES3 - Medium Density Residential
- RES4 - High Density Residential
- RESV1 - Hamlet Residential One
- RESV2 - Hamlet Residential Two
- RESR - Rural Residential
- RESE - Estate Residential

COMMERCIAL

- COM1 - Neighborhood Commercial
- COM2 - General Commercial
- COM3 - Downtown Commercial
- COMR - Rural Commercial
- COMV - Hamlet Commercial

COUNTRYSIDE

- A - Agricultural
- RU - Rural
- ORM-EP - Oak Ridges Moraine- Environmental Protection
- ORM-C - Oak Ridges Moraine- Core
- ORM-L - Oak Ridges Moraine- Linkage
- ORM-RU - Oak Ridges Moraine- Rural
- ORM-MX - Oak Ridges Moraine- Extractive Industrial
- ORM-V - Oak Ridges Moraine- Village

EXCEPTIONS

- (#) - Site Specific Exception (See Part 12)

Note:

1) Waterbodies illustrated on this map are considered to be Environmental Protection with exact boundaries subject to confirmation.

EMPLOYMENT

- EMP1 - General Employment
- EMP2 - Service Employment
- EMPR - Rural Employment
- EMPX - Extractive
- EMPW - Waste Management Area
- EMPG - Power Generation

OTHERS

- IU - Urban Institutional
- IR - Rural Institutional
- OS - Open Space
- OSR - Major Recreational
- EP-F - Environmental Protection - Flood Plain (Overlay See Section 11.1)
- EP - Environmental Protection
- FD - Future Development
- F-DW - Future Development Waterfront
- T - Transportation
- T# - Temporary Use Permission (See Part 14 of By-Law)

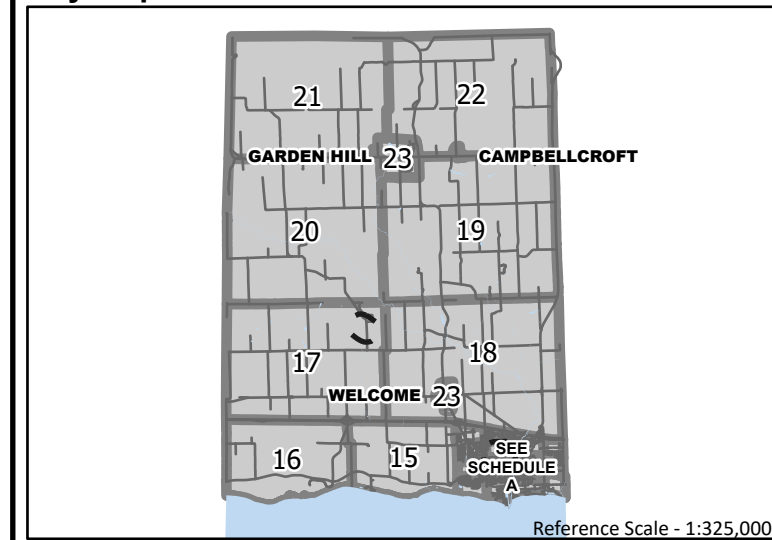
HOLDING PROVISIONS (SEE PART 13)

- (H1) - Development Site
- (H2) - Waste Disposal Assessment Area
- (H3) - LLRWM Evaluation Area
- (H4) - Oak Ridges Moraine Environmental Review
- (H5) - Oak Ridges Moraine New Dwellings
- (H6) - Factory Outlet Mall Site
- (H7) - Multiple Properties

Legend

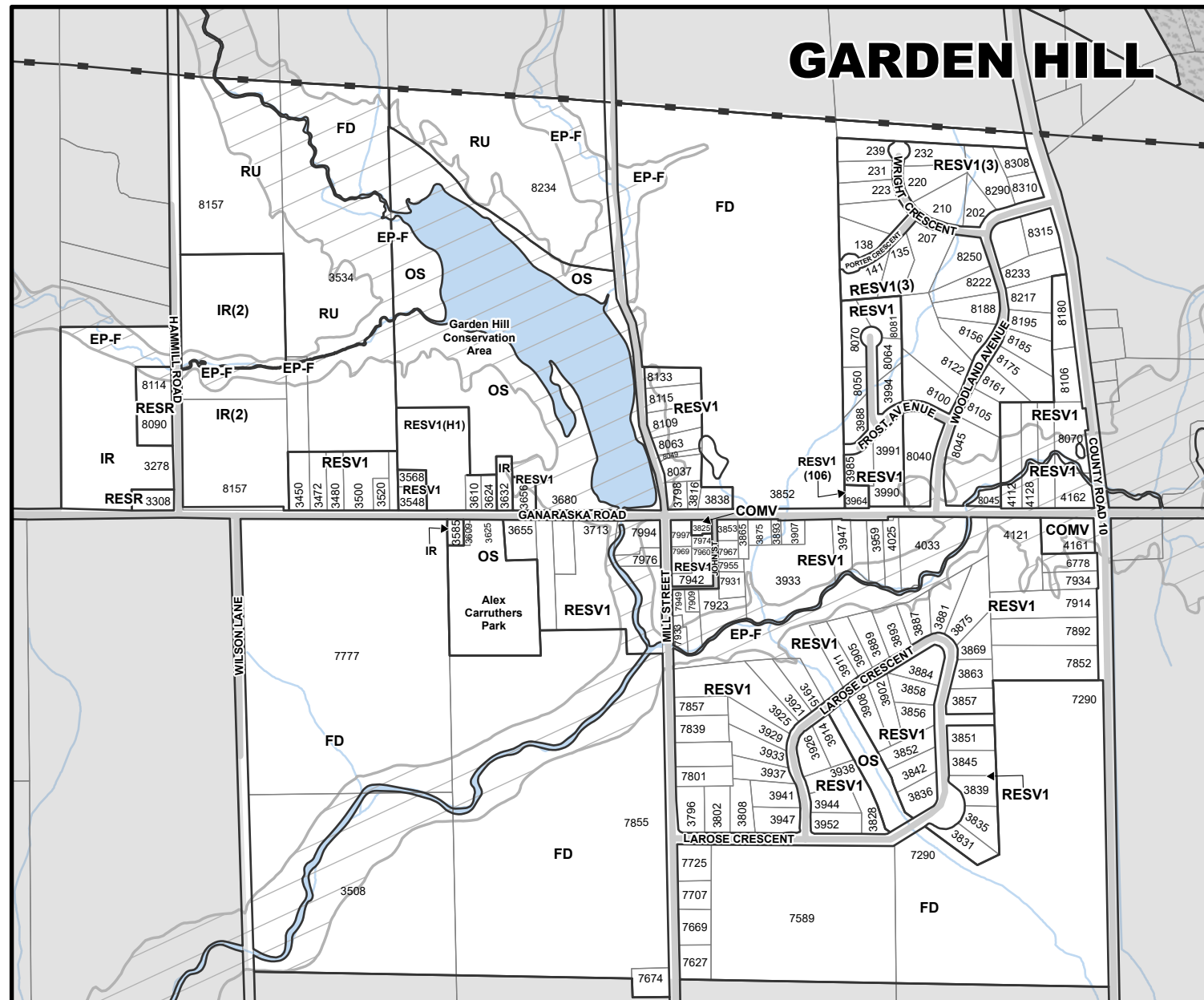
- Roads
- Hydro Corridor
- Waterbody (See Note)
- EP-F - Environmental Protection Floodplain (Overlay See Section 11.1)
- Oak Ridges Moraine

Key Map

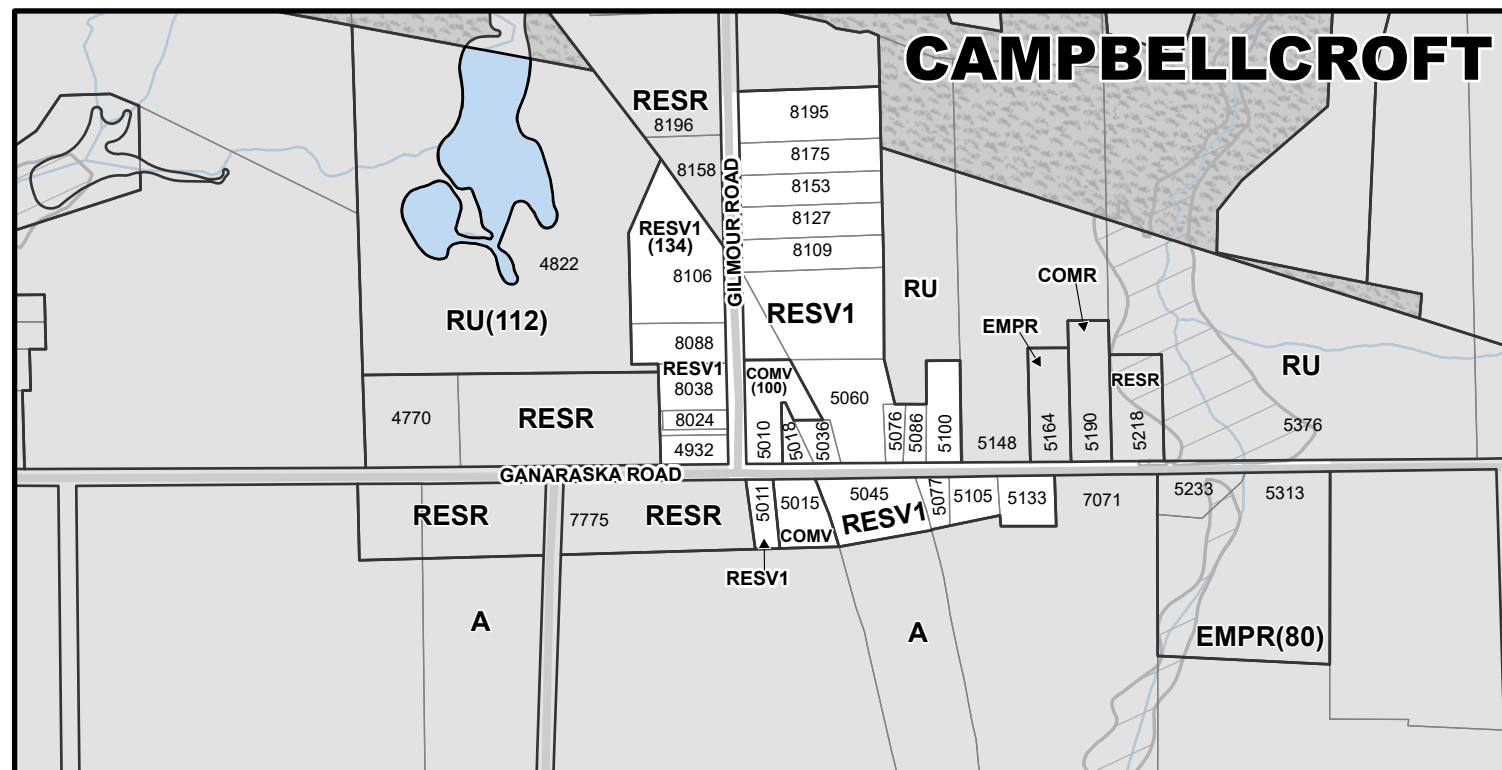


The information contained on this map was carefully prepared & checked for accuracy and correctness. However the information is supplied without expressed or implied warranty of any kind, including any warranty of fitness for a particular purpose. In no event will the municipality of Port Hope be liable for any damages whether incidental, consequential or direct in conjunction with, or arising from the furnishing or use of this information.
Copyright Queens Printer 2017.

GARDEN HILL



CAMPBELLCROFT



WELCOME

