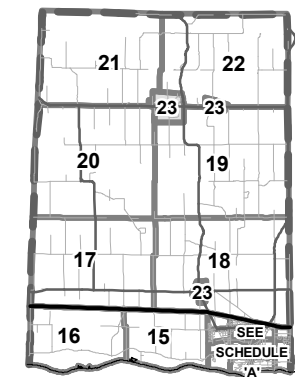


SCHEDULE 'B' - SHEET 23 ZONING BY-LAW 20/2010

ADOPTED: JUNE 29, 2010
LAST UPDATED: FEBRUARY 25, 2011

- | | |
|---|--|
| <p>RESIDENTIAL</p> <ul style="list-style-type: none"> RES1 - LOW DENSITY RESIDENTIAL ONE RES2 - LOW DENSITY RESIDENTIAL TWO RES3 - MEDIUM DENSITY RESIDENTIAL RES4 - HIGH DENSITY RESIDENTIAL RESV1 - HAMLET RESIDENTIAL ONE RESV2 - HAMLET RESIDENTIAL TWO RESR - RURAL RESIDENTIAL RESE - ESTATE RESIDENTIAL <p>COMMERCIAL</p> <ul style="list-style-type: none"> COM1 - NEIGHBOURHOOD COMMERCIAL COM2 - GENERAL COMMERCIAL COM3 - DOWNTOWN COMMERCIAL COMR - RURAL COMMERCIAL COMV - HAMLET COMMERCIAL <p>COUNTRYSIDE</p> <ul style="list-style-type: none"> A - AGRICULTURAL RU - RURAL ORM-EP - OAK RIDGES MORAINÉ - ENVIRONMENTAL PROTECTION ORM-C - OAK RIDGES MORAINÉ - CORE ORM-L - OAK RIDGES MORAINÉ - LINKAGE ORM-RU - OAK RIDGES MORAINÉ - RURAL ORM-MX - OAK RIDGES MORAINÉ - EXTRACTIVE INDUSTRIAL ORM-V - OAK RIDGES MORAINÉ - VILLAGE <p>EXCEPTIONS</p> <ul style="list-style-type: none"> (1) - SITE-SPECIFIC EXCEPTION (SEE PART 12) | <p>EMPLOYMENT</p> <ul style="list-style-type: none"> EMP1 - GENERAL EMPLOYMENT EMP2 - SERVICE EMPLOYMENT EMPR - RURAL EMPLOYMENT EMPX - EXTRACTIVE EMPW - WASTE MANAGEMENT AREA EMPG - POWER GENERATION <p>OTHER</p> <ul style="list-style-type: none"> IU - URBAN INSTITUTIONAL IR - RURAL INSTITUTIONAL OS - OPEN SPACE OSR - MAJOR RECREATIONAL EP-F - ENVIRONMENTAL PROTECTION - FLOOD PLAIN (OVERLAY SEE SECTION 11.1) EP - ENVIRONMENTAL PROTECTION D - DEVELOPMENT T - TRANSPORTATION T# - TEMPORARY USE PERMISSION (SEE PART 14 OF BY-LAW) <p>HOLDING PROVISIONS (SEE PART 13)</p> <ul style="list-style-type: none"> (H1) - DEVELOPMENT SITE (H2) - WASTE DISPOSAL ASSESSMENT AREA (H3) - LLRW EVALUATION AREA (H4) - OAK RIDGES MORAINÉ ENVIRONMENTAL REVIEW (H5) - OAK RIDGES MORAINÉ NEW DWELLINGS (H6) - FACTORY OUTLET MALL SITE |
|---|--|

- | | |
|--|---|
| <p>LEGEND</p> <ul style="list-style-type: none"> ZONE BOUNDARY WASTE DISPOSAL ASSESSMENT AREA - APPLIES TO (H2) LLRW EVALUATION AREA - APPLIES TO (H3) OAK RIDGES MORAINÉ APPLIES TO (H4) ADJACENT SHEET AREA | <p>BASE MAPPING</p> <ul style="list-style-type: none"> ROAD RAILWAY TRANSCANADA PIPELINE - SEE SECTION 4.36.4 TRANS-NORTHERN PIPELINE - SEE SECTION 4.36.5 HYDRO CORRIDOR WATERCOURSE WATERBODY (SEE NOTE 1) PARCEL FABRIC |
|--|---|
- NOTE:
1) WATERBODIES ILLUSTRATED ON THIS MAP ARE CONSIDERED TO BE ENVIRONMENTAL PROTECTION (EP)

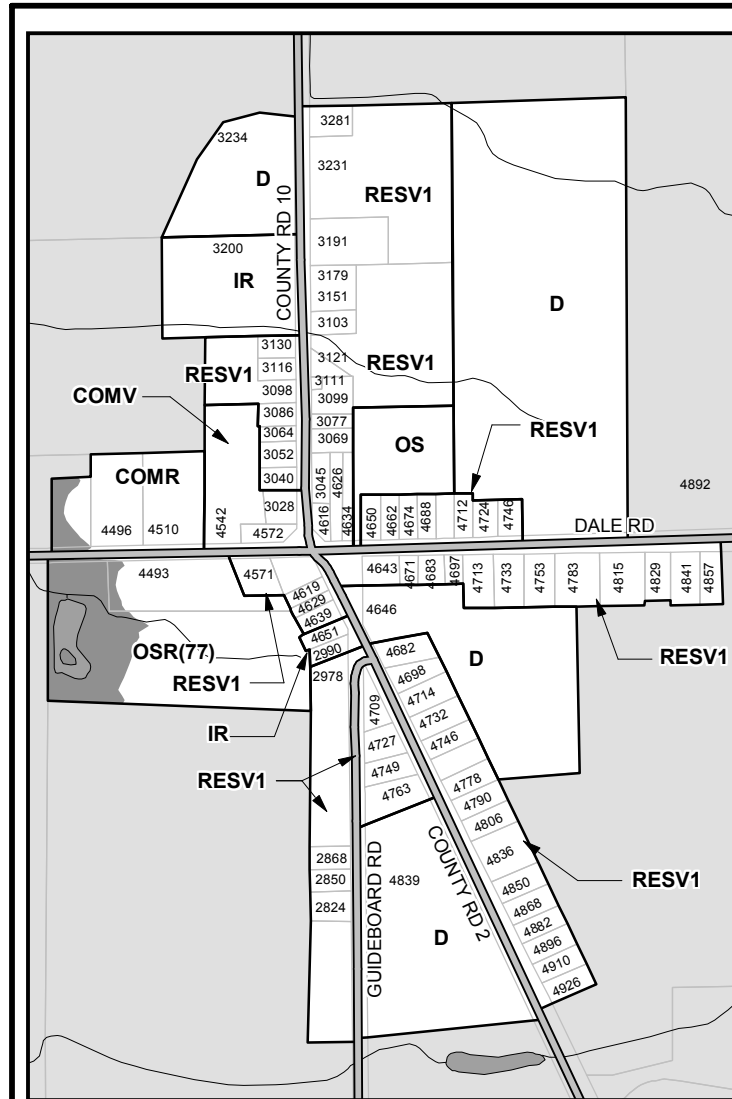


KEY MAP

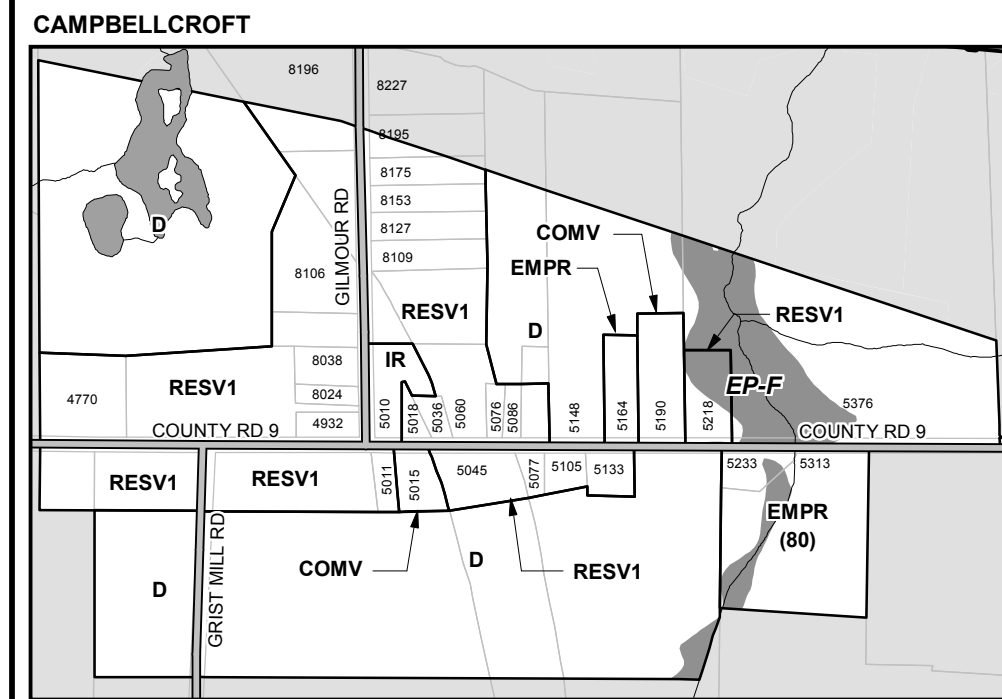


THE MUNICIPALITY
OF
PORT HOPE

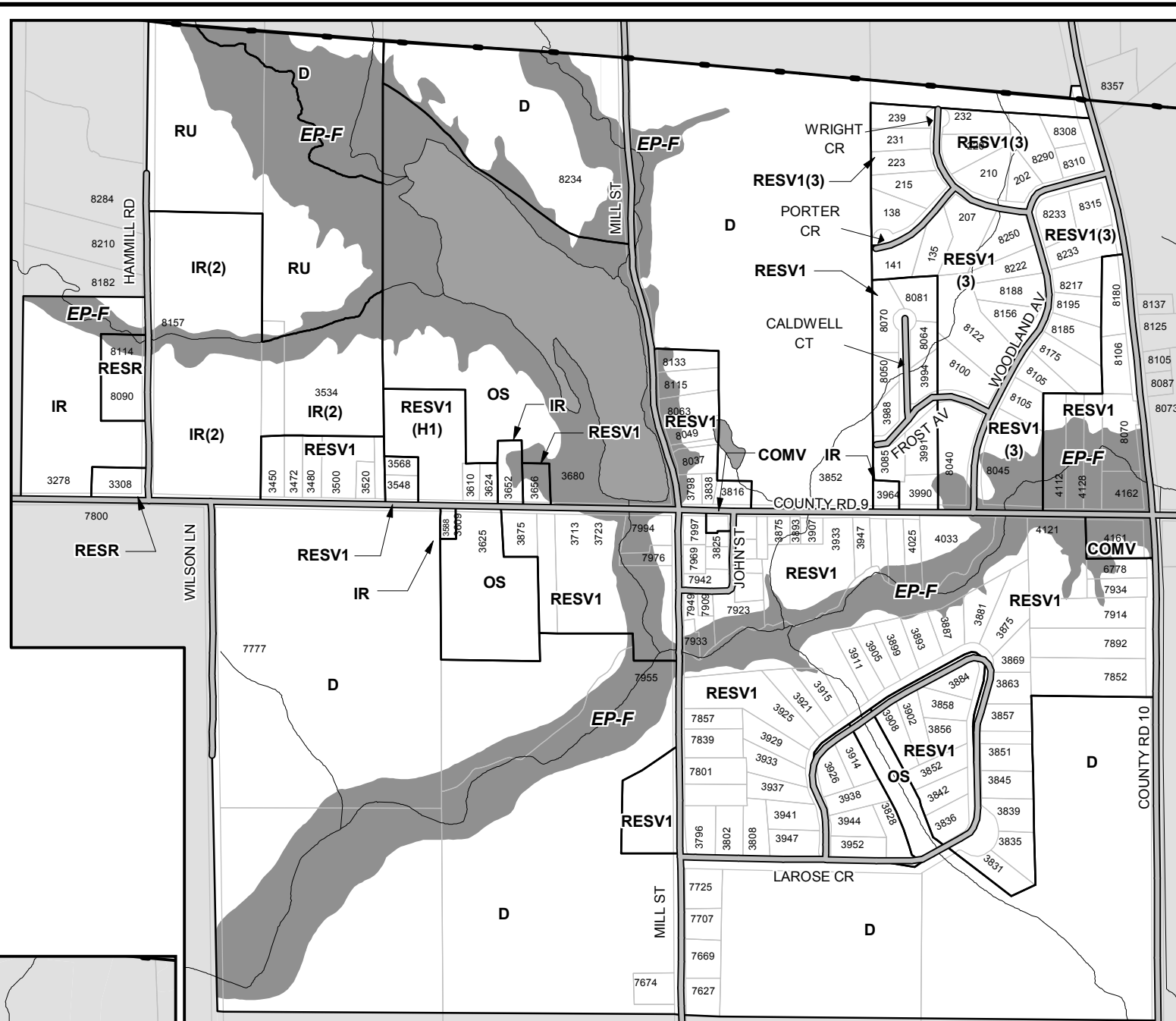
SCALE: 1:10,000



WELCOME



CAMPBELLCROFT



GARDEN HILL