






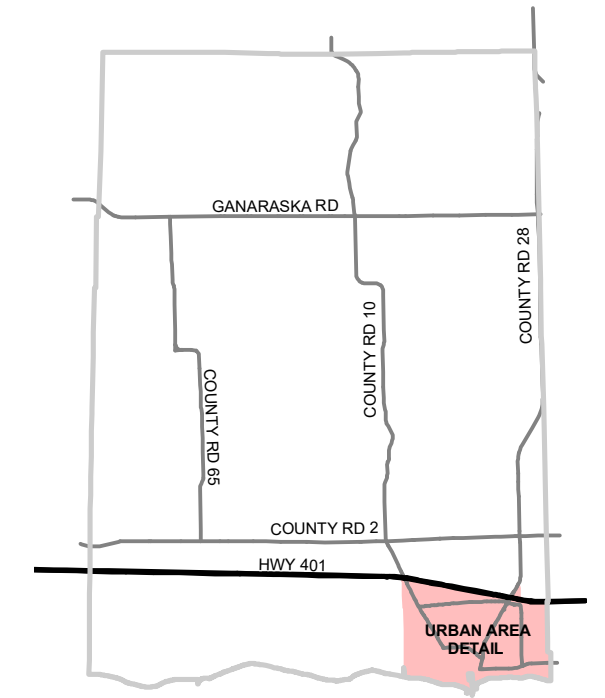


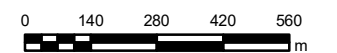
-  DESIGNATED GREENFIELD AREA
-  MAJOR INTENSIFICATION AREA
-  HERITAGE CONSERVATION DISTRICT
-  WATER FRONT AREA
-  URBAN SETTLEMENT AREA
-  BUILT BOUNDARY (PER MINISTRY OF ENERGY AND INFRASTRUCTURE)
-  URBAN SETTLEMENT AREA



**THE MUNICIPALITY  
OF PORT HOPE  
OFFICIAL PLAN  
SCHEDULE A-1**

**MAJOR INTENSIFICATION AREAS**

**NOVEMBER 22, 2016**



Approximate Scale: 1:16,000

This schedule should be read in conjunction with: Part B12 of this Plan.