






-  CIVIC WAY
-  GATEWAY
-  HERITAGE CONSERVATION DISTRICTS
-  RURAL SETTLEMENT

This schedule should be read in conjunction with: Part C of this Plan.

THE MUNICIPALITY OF PORT HOPE
OFFICIAL PLAN
SCHEDULE E
COMMUNITY CHARACTER
NOVEMBER 22, 2016

0 500 1,000 1,500 2,000
 m
 Approximate Scale: 1:60,000