




# Garden Hill Pitted Outwash Earth Science ANSI Boundary Amendment

-  Garden Hill Pitted Outwash - New Boundary
-  Assessment Parcel - Geometry (grey)
-  Garden Hill Pitted Outwash - Old Boundary

**Produced By:** Ministry of Natural  
Resources and Forestry

**Source Information:**  
Land Information Ontario

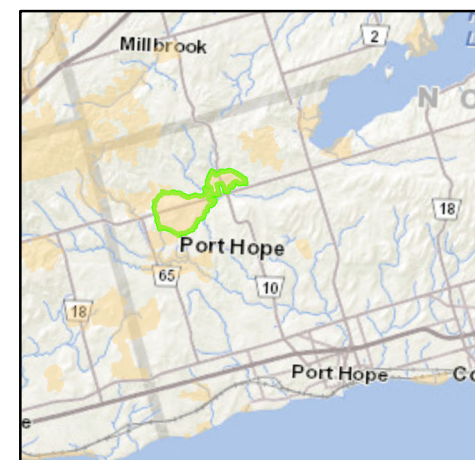
**Projection:** UTM NAD 83 Zone 18

©2025 King's Printer for Ontario

This map is for illustrative purposes only.  
Do not rely on it as being a precise indicator  
of routes, locations of features, nor as a  
guide to navigation.

Garden Hill Pitted Outwash

This is not a plan of survey. Not to be reproduced without permission. ©  
King's Printer for Ontario and its licensors, 2022.



0 0.175 0.35 0.7  
Km