

# SCHEDULE 'A' - SHEET 10 ZONING BY-LAW 20/2010

Adopted: June 29, 2010  
Printed: Dec 18, 2018

### RESIDENTIAL

RES1 - LOW DENSITY RESIDENTIAL ONE  
RES2 - LOW DENSITY RESIDENTIAL TWO  
RES3 - MEDIUM DENSITY RESIDENTIAL  
RES4 - HIGH DENSITY RESIDENTIAL  
RESV1 - HAMLET RESIDENTIAL ONE  
RESV2 - HAMLET RESIDENTIAL TWO  
RESR - RURAL RESIDENTIAL  
RESE - ESTATE RESIDENTIAL

### COMMERCIAL

COM1 - NEIGHBOURHOOD COMMERCIAL  
COM2 - GENERAL COMMERCIAL  
COM3 - DOWNTOWN COMMERCIAL  
COMR - RURAL COMMERCIAL  
COMV - HAMLET COMMERCIAL

### COUNTRYSIDE

A - AGRICULTURAL  
RU - RURAL  
ORM-EP - OAK RIDGES MORAINÉ - ENVIRONMENTAL PROTECTION  
ORM-C - OAK RIDGES MORAINÉ - CORE  
ORM-L - OAK RIDGES MORAINÉ - LINKAGE  
ORM-RU - OAK RIDGES MORAINÉ - RURAL  
ORM-MX - OAK RIDGES MORAINÉ - EXTRACTIVE INDUSTRIAL  
ORM-V - OAK RIDGES MORAINÉ - VILLAGE

### EXCEPTIONS

(#) - Site Specific Exception (See Part 12)

### EMPLOYMENT

EMP1 - GENERAL EMPLOYMENT  
EMP2 - SERVICE EMPLOYMENT  
EMPR - RURAL EMPLOYMENT  
EMPX - EXTRACTIVE  
EMPW - WASTE MANAGEMENT AREA  
EMPG - POWER GENERATION

### OTHERS

IU - URBAN INSTITUTIONAL  
IR - RURAL INSTITUTIONAL  
OS - OPEN SPACE  
OSR - MAJOR RECREATIONAL  
EP-F - ENVIRONMENTAL PROTECTION - FLOOD PLAIN (OVERLAY SEE SECTION 11.1)  
EP - ENVIRONMENTAL PROTECTION  
D - DEVELOPMENT  
DW - DEVELOPMENT WATERFRONT  
T - TRANSPORTATION  
T# - TEMPORARY USE PERMISSION (SEE PART 14 OF BY-LAW)

### HOLDING PROVISIONS (SEE PART 13)

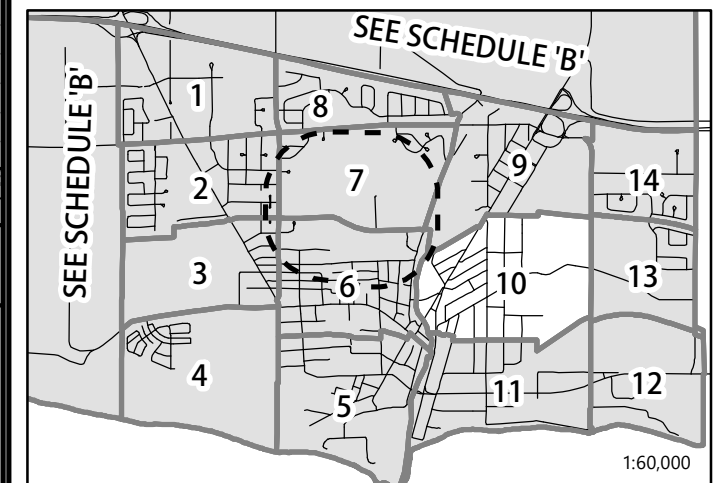
(H1) - Development Site  
(H2) - Waste Disposal Assessment Area  
(H3) - LLRWM Evaluation Area  
(H4) - Oak Ridges Moraine Environmental Review  
(H5) - Oak Ridges Moraine New Dwellings  
(H6) - Factory Outlet Mall Site

NOTE:  
1) Waterbodies illustrated on this map are considered to be Environmental Protection with exact boundaries subject to confirmation.

### LEGEND

- EP-F - Environmental Protection
- Flood Plain (Overlay See Section 11.1)
- Waste Disposal Assessment Area - Applies to (H2)
- Parcel Fabric
- Waterbody (See Note 1)
- Road
- Railway
- Transcanada Pipeline - See Section 4.36.4
- Trans-Northern Pipeline - See Section 4.36.5
- Hydro Corridor

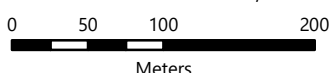
### KEY MAP



The Municipality of  
**Port Hope**



Reference Scale - 1:5,000



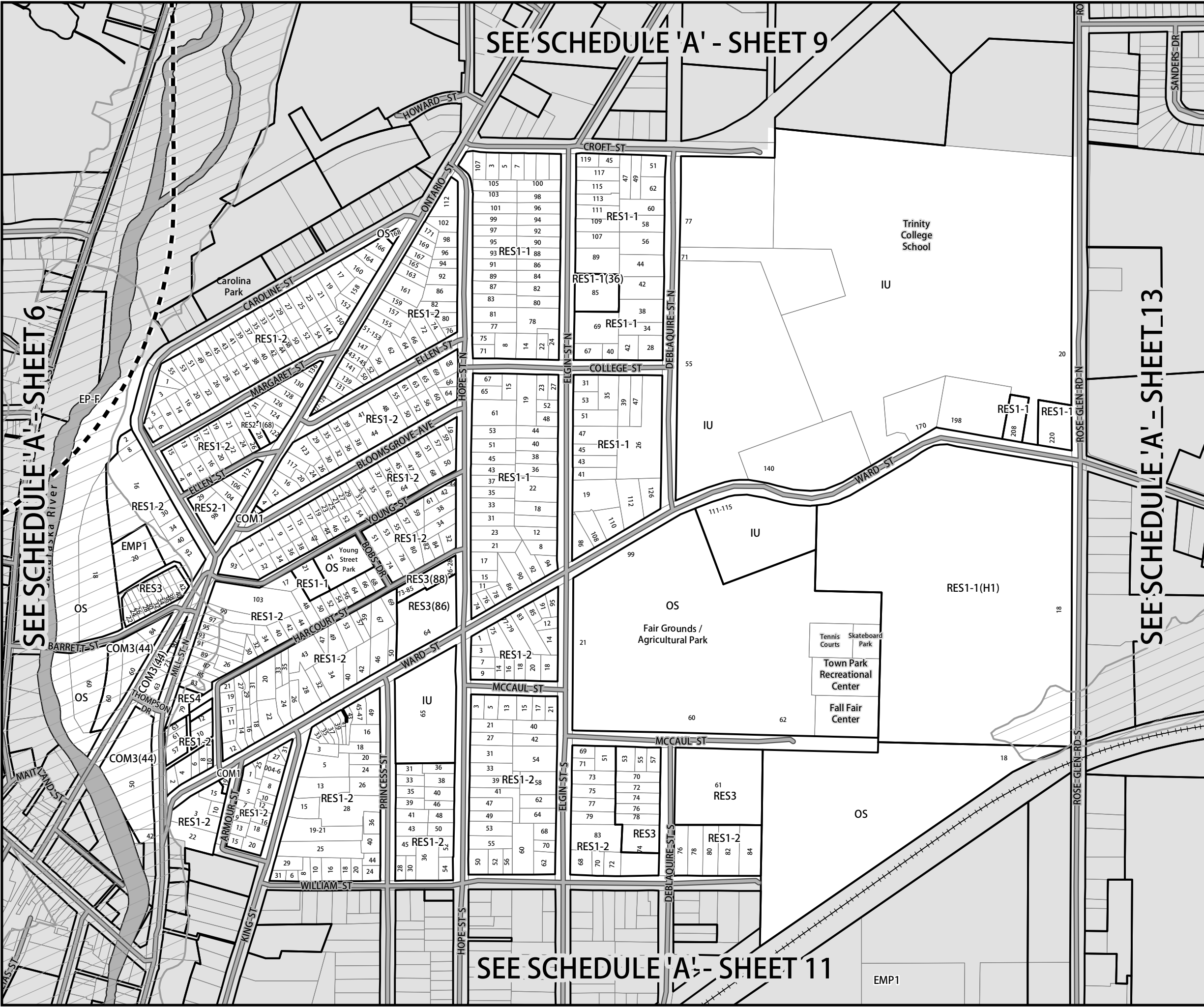
The information contained on this map was carefully prepared & checked for accuracy and correctness. However the information is supplied without expressed or implied warranty of any kind, including any warranty of fitness for a particular purpose. In no event will the municipality of Port Hope be liable for any damages whether incidental, consequential or direct in conjunction with, or arising from the furnishing or use of this information.  
Copyright: Queens Printer 2015.

SEE SCHEDULE 'A' - SHEET 9

SEE SCHEDULE 'A' - SHEET 13

SEE SCHEDULE 'A' - SHEET 6

SEE SCHEDULE 'A' - SHEET 11



EMP1